


W20-1
①



R2-5A
②



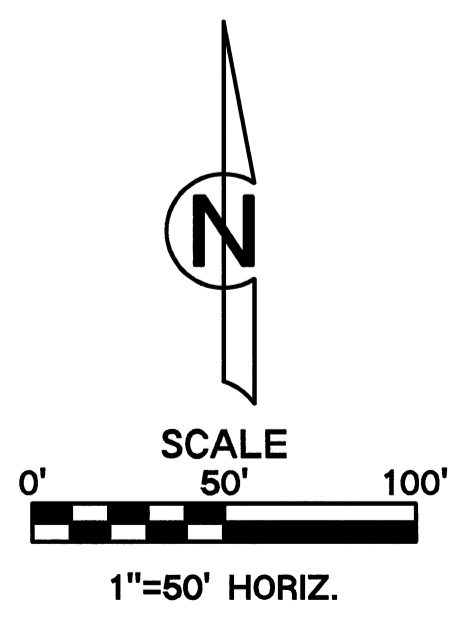
R2-1
③



W21-5B
④




G023-1
⑤




ORANGE CONSTRUCTION BARRELS
ROAD SIGNS
EXISTING RIGHT-OF-WAY
PROPERTY LINE

TRAFFIC CONTROL PLAN
CENTERPOINT-KCS
INTERMODAL CENTER



Reviewed By: S.E.C.
Designed By: R.J.S.
Drafted By: J.W.W.
Lutjen Project No.: 07216



8350 N. Saint Clair Ave.
Kansas City, MO 64151
816.587.4320
816.587.1393 fax
www.lutjen.com
surveying
planning
engineering
landscape architecture

Sheet No.:
3

DATE	P.E. SIGNATURE	DESCRIPTION
03-07-08	R.J.S.	Prepared for Review.
06-19-08	R.J.S.	Revised speed limit on sign

Location: N:\Engineering\Richard Gebauer\07165 & 07166\Drafting\Andrews Road\Intersection (MacDOT)\TOP - 07216.dwg